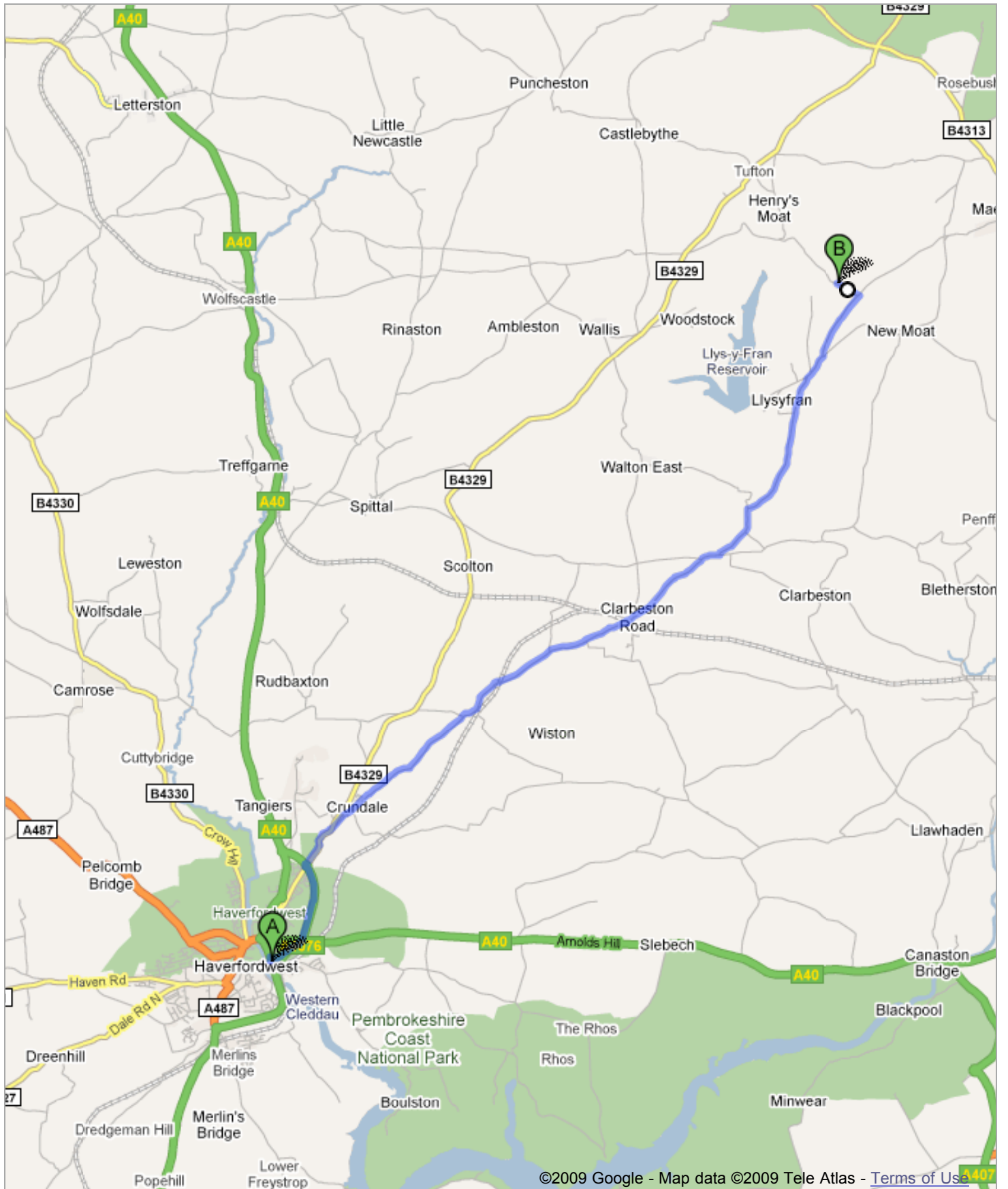




To see all the details that are visible on the screen, use the "Print" link next to the map.



Driving directions to Unknown road
10.0 mi – about 19 mins
Via Unknown road

 Haverfordwest, Dyfed SA61 1TP
UK

1. Head **north** on **A4076/Freemens Way** toward **Salutation Square** 148 ft
 2. At **Salutation Square**, take the **2nd** exit onto **A4076** 0.4 mi
 3. At **Scotchwell Roundabout**, take the **1st** exit onto **A40** heading to **Cardigan/Fishguard/Abergwaun** 0.8 mi
 4. At **Cardigan Road Roundabout**, take the **3rd** exit onto **B4329** heading to **Cardigan** 0.5 mi
 5. Turn **right** toward **Chapel Rd** 0.2 mi
 6. Continue straight onto **Chapel Rd** 0.6 mi
 7. Continue on **Tori-gwddwg Hill** 2.5 mi
 8. Continue on **Market PI S** 0.4 mi
 9. Turn **left** to stay on **Market PI S** 1.2 mi
 10. Turn **left** 0.6 mi
 11. Turn **right** 2.5 mi
 12. Turn **left** 0.2 mi
-

 Unknown road

These directions are for planning purposes only. You may find that construction projects, traffic, weather, or other events may cause conditions to differ from the map results, and you should plan your route accordingly. You must obey all signs or notices regarding your route.

Map data ©2009 Tele Atlas